



PSC22

HIKER PASSPORT

Views of Piestewa Peak from the Shaw Butte Summit Trail



PSC22 PARTNERS

Thank you to the Phoenix Summit Challenge partners!



City of Phoenix

PARKS AND RECREATION DEPARTMENT



TRUE NORTH
— CHIROPRACTIC —



ABILITY360



BLUETRITON™



Trailhead Locations



HIKERS ARE RESPONSIBLE FOR TRANSPORTATION BETWEEN SUMMITS

PLAN YOUR DRIVING ROUTE

Mapping tools recognize trailheads by different names and addresses. Test your favorite mapping tool using the information below in advance of the event. Scan the QR codes with your mobile phone camera then select the link that appears to open the map. Don't forget to check **ADOT 511** for road closures.

CARPOOL OR RECRUIT A DESIGNATED DRIVER

Parking is limited, please carpool when possible. Designated drivers are encourage to wait away from the trailhead parking lot. PSC hikers may call or text the driver as they finish the trail to alert the driver to return to the trailhead. The parking lots for the Piestewa Peak Summit and Dixie Mountain Summit will be closed to the public during the event. Hikers with wristbands will be allowed to enter the parking lots. Designated drivers may pick up a parking pass at the Bag Pick-Up & Expo to access the parking lots on the day of the event.

QUESTIONS email psc@phoenix.gov

APACHE WASH TRAILHEAD

1600 E Sonoran Desert Drive, Phoenix, AZ 85085

E Sonoran Desert Drive is named E Dove Valley Road is West of the trailhead.

ALL ABILITIES - Ocotillo to Apache Wash to Sidewinder Loop

PHX4, PHX7 - Ridgeback Overlook Summit

PHX5 - Apache Vista & Ridgeback Overlook Summits



Apple Maps
Apache Wash
Trailhead



Google Maps
33°46'04.9"N
112°02'40.4"W

DEEM HILLS RECREATION AREA

5050 W Andrea Lane, Phoenix, AZ 85083

ALL ABILITIES - HOA Trail

PHX4, PHX5, PHX7 - Ridgeline Summit



Apple Maps
Deem Hills
Park



Google Maps
Deem Hills
Recreation
Area

DESERT VISTA TRAILHEAD

1900 W Desert Vista Trail, Phoenix, AZ 85085

PHX7 - Dixie Mountain Summit



Apple Maps
1900
W Desert
Vista Trail



Google Maps
1900
W Desert
Vista Trail

NORTH MOUNTAIN VISITOR CENTER

12950 N 7th Street, Phoenix, AZ 85022

ALL ABILITIES - Shaw Butte Summit (Trail 100)

PHX4, PHX5, PHX7 - Shaw Butte Summit (Trail 306)



Apple Maps
North
Mountain
Visitor Center



Google Maps
North
Mountain
Visitor Center

LOOKOUT MOUNTAIN PARK

14441 N 18th Street, Phoenix, AZ 85022

Turn right onto E Evans Drive from 18th Street for trailhead parking.

PHX7 - Lookout Mountain Summit



Apple Maps
14441
N 18th St



Google Maps
14441
N 18th St
Parking

SOUTH MOUNTAIN PARK/PRESERVE

10919 S Central Avenue, Phoenix, AZ 85042 (Main Entrance)

Turn left just after passing the entrance station onto S Phoenix S Mtn Park, parking for the Holbert Trailhead & South Mountain Activity Complex will be on the left (North) side of the road.

ALL ABILITIES - Box Canyon to Judith Tunnel Challenge Loop

PHX4, PHX5, PHX7 - Holbert Trail to Dobbins Lookout Summit

UROCK FESTIVAL - South Mountain Activity Complex



Apple Maps
Holbert
Trailhead



Google Maps
Holbert
Trailhead

PHOENIX MOUNTAINS PRESERVE

2701 E Piestewa Peak Drive, Phoenix, AZ 85016

PHX7 - Piestewa Peak Summit



Apple Maps
Piestewa
Peak
Trailhead



Google Maps
Piestewa
Peak
Trailhead



Thank you to the Central Arizona Mountain Rescue volunteers who donate their time to provide medical assistance on the trails during the Phoenix Summit Challenge and National Trail Trek. Visit mountainrescue.org to learn more about CAMRA.

FOUR SUMMITS

Summit Route Order



EVENT STARTS AT 8:00 AM | 7 HOURS

PHX4 START - APACHE WASH TRAILHEAD			MI	ELEV GAIN
1	Ridgeback Overlook Summit	Apache Wash Trailhead	4.9	650
2	Shaw Butte Summit	North Mountain Visitor Center	3.9	800
3	Ridgeline Summit	Deem Hills Recreation Area	3.1	550
4	Dobbins Lookout Summit (Holbert)	South Mountain Park/Preserve	4.5	1,050
TOTAL DISTANCE & ELEVATION GAIN			16.4	3,050
PHX4 START – DEEM HILLS PARK/RECREATION AREA			MI	ELEV GAIN
1	Ridgeline Summit	Deem Hills Recreation Area	3.1	550
2	Ridgeback Overlook Summit	Apache Wash Trailhead	4.9	650
3	Shaw Butte Summit	North Mountain Visitor Center	3.9	800
4	Dobbins Lookout Summit (Holbert)	South Mountain Park/Preserve	4.5	1,050
TOTAL DISTANCE & ELEVATION GAIN			16.4	3,050
PHX4 START – NORTH MOUNTAIN VISITOR CENTER			MI	ELEV GAIN
1	Shaw Butte Summit	North Mountain Visitor Center	3.9	800
2	Ridgeline Summit	Deem Hills Recreation Area	3.1	550
3	Ridgeback Overlook Summit	Apache Wash Trailhead	4.9	650
4	Dobbins Lookout Summit (Holbert)	South Mountain Park/Preserve	4.5	1,050
TOTAL DISTANCE & ELEVATION GAIN			16.4	3,050

Mileage & Elevation Gain May Vary by GPS Tracking Tools





More than **200** hikers annually are rescued from City of Phoenix desert and mountain parks and preserves. This simple checklist can help keep you from becoming a statistic.



Watch the Weather:

Yes, "it's a dry heat" – but Arizona's temperature can be deceiving and deadly. Hike when it's cool outside, try early mornings and evenings when there's more shade.



Dress Appropriately:

Wear proper shoes, clothing, hat and sunscreen.



Bring Water:

Hydrate before you go. Have plenty of water, more than you think you need. Turn around and head back to the trailhead before you drink half of your water.



Keep in Contact:

Carry a mobile phone.



Team Up:

Hike with others. If hiking solo, tell someone your start and end times, and location.



Be Honest:

Do you have a medical condition? Asthma, heart problems, diabetes, knee or back problems? Don't push yourself! (Even trained athletes have been caught off guard by getting dehydrated on Arizona trails.)



Don't Trailblaze:

Enjoy the Sonoran Desert's beautiful and undeveloped landscape, but please stay on designated trails.



Take Responsibility:

Don't be "that person" – the one who wasn't prepared, shouldn't have been there for health reasons or ignored safety guidelines. Be the responsible hiker, who takes a hike and does it right!

A public service message from the
City of Phoenix Parks & Recreation Department
and Fire Department



www.phoenix.gov



FIVE SUMMITS


Summit Route Order



EVENT STARTS AT 6:00 AM | 9 HOURS

PHX5 START - APACHE WASH TRAILHEAD			MI	ELEV GAIN
1	Apache Vista Summit	Apache Wash Trailhead	5.7	775
2	Ridgeback Overlook Summit	Apache Wash Trailhead		
3	Ridgeline Summit	Deem Hills Recreation Area	3.1	550
4	Shaw Butte Summit	North Mountain Visitor Center	3.9	800
5	Dobbins Lookout Summit (Holbert)	South Mountain Park/Preserve	4.5	1,050
TOTAL DISTANCE & ELEVATION GAIN			17.1	3,175
PHX5 START – NORTH MOUNTAIN VISITOR CENTER			MI	ELEV GAIN
1	Shaw Butte Summit	North Mountain Visitor Center	3.9	800
2	Apache Vista Summit	Apache Wash Trailhead	5.7	775
3	Ridgeback Overlook Summit	Apache Wash Trailhead		
4	Ridgeline Summit	Deem Hills Recreation Area	3.1	550
5	Dobbins Lookout Summit (Holbert)	South Mountain Park/Preserve	4.5	1,050
TOTAL DISTANCE & ELEVATION GAIN			17.1	3,175
PHX5 START – DEEM HILLS PARK/RECREATION AREA			MI	ELEV GAIN
1	Ridgeline Summit	Deem Hills Recreation Area	3.1	550
2	Shaw Butte Summit	North Mountain Visitor Center	3.9	800
3	Apache Vista Summit	Apache Wash Trailhead	5.7	775
4	Ridgeback Overlook Summit	Apache Wash Trailhead		
5	Dobbins Lookout Summit (Holbert)	South Mountain Park/Preserve	4.5	1,050
TOTAL DISTANCE & ELEVATION GAIN			17.1	3,175

Mileage & Elevation Gain May Vary by GPS Tracking Tools





PHOENIX Park Stewards



THANK YOU PARK STEWARDS!

Park Stewards donate their time and skills to protect over 200 miles of trails in the Phoenix Mountains. Get involved through Equestrian, Hike, or Mountain Bike Patrol, a Trail Work Crew, Desert Defenders, Trash Clean Up, and More!

SEVEN SUMMITS

Summit Route Order




EVENT STARTS AT 5:00 AM | 12 HOURS

PHX7 START - APACHE WASH TRAILHEAD			MI	ELEV GAIN
1	Ridgeback Overlook Summit	Apache Wash Trailhead	4.9	650
2	Ridgeline Summit	Deem Hills Recreation Area	3.1	550
3	Dixie Summit	Desert Vista Trailhead	3.1	675
4	Lookout Mountain Summit	Lookout Mountain Park	2.9	650
5	Shaw Butte Summit	North Mountain Visitor Center	3.9	800
6	Piestewa Peak Summit	Phoenix Mountains Preserve	2.4	1,175
7	Dobbins Lookout Summit (Holbert)	South Mountain Park/Preserve	4.5	1,050
TOTAL DISTANCE & ELEVATION GAIN			24.8	5,550
PHX7 START – DESERT VISTA TRAILHEAD			MI	ELEV GAIN
1	Dixie Summit	Desert Vista Trailhead	3.1	675
2	Ridgeback Overlook Summit	Apache Wash Trailhead	4.9	650
3	Ridgeline Summit	Deem Hills Recreation Area	3.1	550
4	Piestewa Peak Summit	Phoenix Mountains Preserve	2.4	1,175
5	Lookout Mountain Summit	Lookout Mountain Park	2.9	650
6	Shaw Butte Summit	North Mountain Visitor Center	3.9	800
7	Dobbins Lookout Summit (Holbert)	South Mountain Park/Preserve	4.5	1,050
TOTAL DISTANCE & ELEVATION GAIN			24.8	5,550
PHX7 START – DEEM HILLS PARK/RECREATION AREA			MI	ELEV GAIN
1	Ridgeline Summit	Deem Hills Recreation Area	3.1	550
2	Dixie Summit	Desert Vista Trailhead	3.1	675
3	Ridgeback Overlook Summit	Apache Wash Trailhead	4.9	650
4	Shaw Butte Summit	North Mountain Visitor Center	3.9	800
5	Piestewa Peak Summit	Phoenix Mountains Preserve	2.4	1,175
6	Lookout Mountain Summit	Lookout Mountain Park	2.9	650
7	Dobbins Lookout Summit (Holbert)	South Mountain Park/Preserve	4.5	1,050
TOTAL DISTANCE & ELEVATION GAIN			24.8	5,550

!

Mileage & Elevation Gain May Vary by GPS Tracking Tools



SEVEN SUMMITS

Summit Route Order



EVENT STARTS AT 5:00 AM | 12 HOURS

PHX7 START – LOOKOUT MOUNTAIN PARK			MI	ELEV GAIN
1	Lookout Mountain Summit	Lookout Mountain Park	2.9	650
2	Shaw Butte Summit	North Mountain Visitor Center	3.9	800
3	Piestewa Peak Summit	Phoenix Mountains Preserve	2.4	1,175
4	Ridgeback Overlook Summit	Apache Wash Trailhead	4.9	650
5	Ridgeline Summit	Deem Hills Recreation Area	3.1	550
6	Dixie Summit	Desert Vista Trailhead	3.1	675
7	Dobbins Lookout Summit (Holbert)	South Mountain Park/Preserve	4.5	1,050
TOTAL DISTANCE & ELEVATION GAIN			24.8	5,550
PHX7 START – PHOENIX MOUNTAINS PRESERVE			MI	ELEV GAIN
1	Piestewa Peak Summit	Phoenix Mountains Preserve	2.4	1,175
2	Lookout Mountain Summit	Lookout Mountain Park	2.9	650
3	Shaw Butte Summit	North Mountain Visitor Center	3.9	800
4	Dixie Summit	Desert Vista Trailhead	3.1	675
5	Ridgeback Overlook Summit	Apache Wash Trailhead	4.9	650
6	Ridgeline Summit	Deem Hills Recreation Area	3.1	550
7	Dobbins Lookout Summit (Holbert)	South Mountain Park/Preserve	4.5	1,050
TOTAL DISTANCE & ELEVATION GAIN			24.8	5,550
PHX7 START – NORTH MOUNTAIN VISITOR CENTER			MI	ELEV GAIN
1	Shaw Butte Summit	North Mountain Visitor Center	3.9	800
2	Piestewa Peak Summit	Phoenix Mountains Preserve	2.4	1,175
3	Lookout Mountain Summit	Lookout Mountain Park	2.9	650
4	Ridgeline Summit	Deem Hills Recreation Area	3.1	550
5	Dixie Summit	Desert Vista Trailhead	3.1	675
6	Ridgeback Overlook Summit	Apache Wash Trailhead	4.9	650
7	Dobbins Lookout Summit (Holbert)	South Mountain Park/Preserve	4.5	1,050
TOTAL DISTANCE & ELEVATION GAIN			24.8	5,550

Mileage & Elevation Gain May Vary by GPS Tracking Tools





TRUE NORTH

— CHIROPRACTIC —

VISIT OUR PROFESSIONAL TEAM HELPING HIKERS LIVE A BETTER LIFE
CHIROPRACTIC CARE
STRETCH THERAPY
MASSAGE THERAPY
PERSONAL TRAINING
AND MORE!

TRUENORTHPHOENIX.COM

PHX5

Apache Vista & Ridgeback Overlook Summits

APACHE WASH TRAILHEAD

1600 E Sonoran Desert Drive, Phoenix, AZ 85085

E Sonoran Desert Drive is named E Dove Valley Road is West of the trailhead.

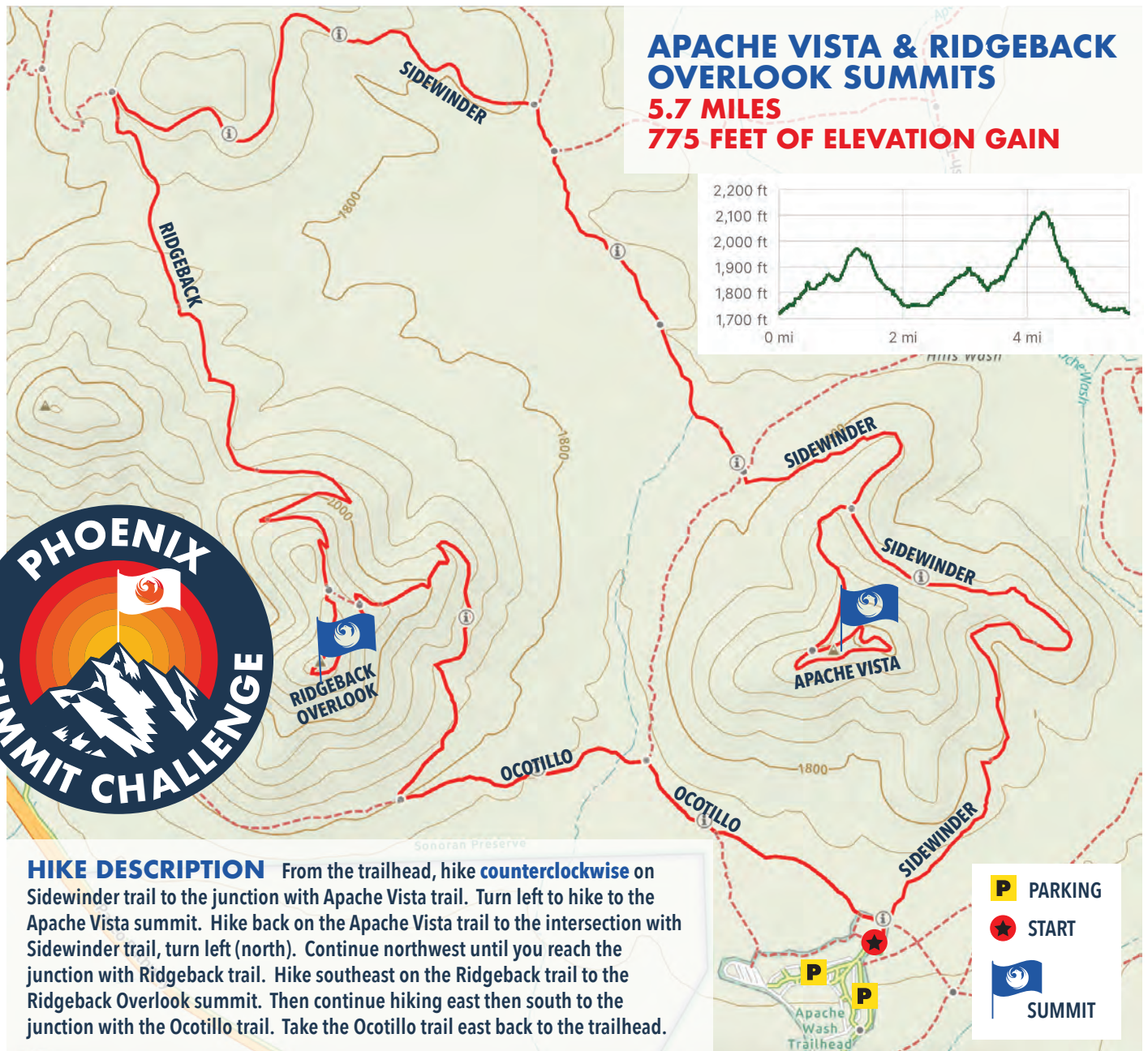


Apple Maps
Apache Wash
Trailhead



Google Maps
33°46'04.9"N
112°02'40.4"W

TRAILHEAD SUPPORT PRESENT
4:00 AM - 4:00 PM



PHX7



Dixie Summit

DESERT VISTA TRAILHEAD
1900 W Desert Vista Trail, Phoenix, AZ 85085



Apple Maps
**1900
W Desert
Vista Trail**



Google Maps
**1900
W Desert
Vista Trail**

DIXIE SUMMIT 3.1 MILES | 675 FEET OF ELEVATION GAIN

HIKE DESCRIPTION Hike on Hawks Nest trail to the intersection with Dixie Mountain Loop, continue northeast on Dixie Mountain Loop to the Dixie Summit trail. Out and back hike.

TRAILHEAD SUPPORT PRESENT 4:00 AM - 4:00 PM



PHX4

PHX5

PHX7

Dobbins Lookout Summit



SOUTH MOUNTAIN PARK/PRESERVE

10919 S Central Avenue, Phoenix, AZ 85042 (Main Entrance)

Turn left just after passing the entrance station onto S Phoenix S Mtn Park, parking for the Holbert Trailhead & South Mountain Activity Complex will be on the left (North) side of the road.



Apple Maps
**Holbert
Trailhead**



Google Maps
**Holbert
Trailhead**

DOBBINS LOOKOUT SUMMIT 4.5 MILES | 1,050 FEET OF ELEVATION GAIN

HIKE DESCRIPTION Start at Holbert Trailhead, located south of the road and South Mountain Activity Complex. Follow Holbert trail west to the short segment of road. After a short segment on the road, return to Holbert trail. Stay on Holbert trail until the junction with the Dobbins extension. Hike up the extension to Dobbins Lookout and your final summit! Out and back hike.

**ALL PARTICIPANTS MUST START HIKING THE HOLBERT TRAIL BY 5:00 PM FOR SAFETY
NO EXCEPTIONS - PLAN ACCORDINGLY**

TRAILHEAD SUPPORT PRESENT 12:00 PM - 6:30 PM



PHX7



LOOKOUT MOUNTAIN PARK

14441 N 18th Street, Phoenix, AZ 85022

Turn right onto E Evans Drive from 18th Street for trailhead parking.

Lookout Mountain Summit



Apple Maps
14441
N 18th St



Google Maps
14441
N 18th St
Parking

LOOKOUT MOUNTAIN SUMMIT 2.9 MILES | 650 FEET OF ELEVATION GAIN

HIKE DESCRIPTION Start your summit hike from Lookout Mountain Park on Trail 308. Hike counterclockwise until the junction with Trail 150. Turn south on Trail 150 to hike up to the summit of Lookout Mountain. Out and back hike.

TRAILHEAD SUPPORT PRESENT 4:00 AM - 4:00 PM



- P** PARKING
- ★** START
- SUMMIT

PHX7



PHOENIX MOUNTAINS PRESERVE
2701 E Piestewa Peak Drive, Phoenix, AZ 85016

Piestewa Peak Summit



Apple Maps
**Piestewa
Peak
Trailhead**



Google Maps
**Piestewa
Peak
Trailhead**



PHX4

PHX7

Ridgeback Overlook Summit



APACHE WASH TRAILHEAD

1600 E Sonoran Desert Drive, Phoenix, AZ 85085

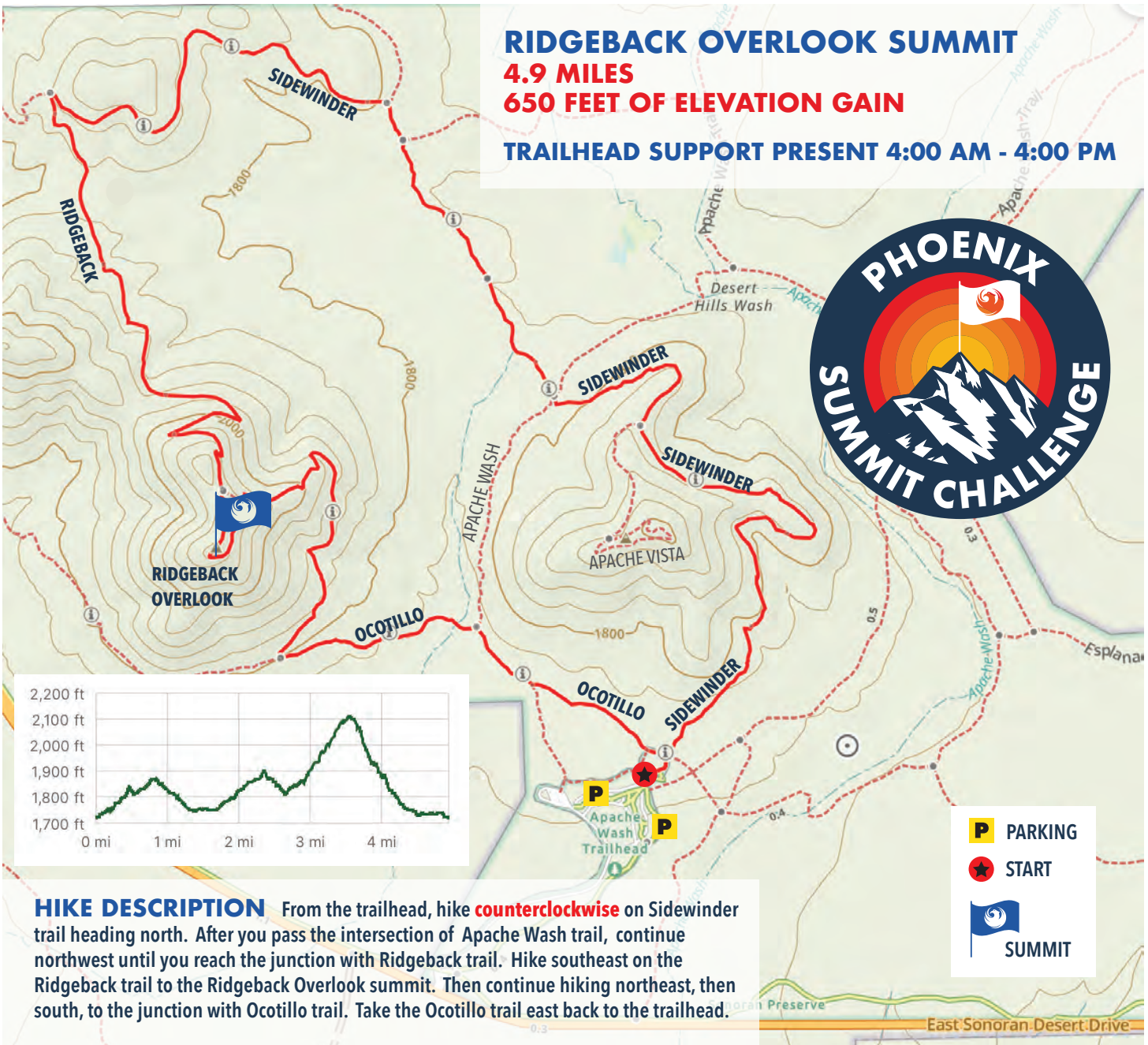
E Sonoran Desert Drive is named E Dove Valley Road is West of the trailhead.



Apple Maps
Apache Wash
Trailhead



Google Maps
33°46'04.9"N
112°02'40.4"W



PHX4

PHX5

PHX7

Ridgeline Summit

DEEM HILLS RECREATION AREA

5050 W Andrea Lane, Phoenix, AZ 85083



Apple Maps
Deem Hills
Park



Google Maps
Deem Hills
Recreation
Area



RIDGELINE SUMMIT

3.1 MILES | 550 FEET OF ELEVATION GAIN

HIKE DESCRIPTION

From Deem Hills Park, hike east on the southern section of the Circumference trail to the intersection of the Ridgeline trail. Hike northwest on the Ridgeline trail to the summit. Out and back hike.

TRAILHEAD SUPPORT PRESENT 4:00 AM - 4:00 PM



PHX4

PHX5

PHX7

Shaw Butte Summit



NORTH MOUNTAIN VISITOR CENTER
12950 N 7th Street, Phoenix, AZ 85022



Apple Maps
**North
Mountain
Visitor Center**



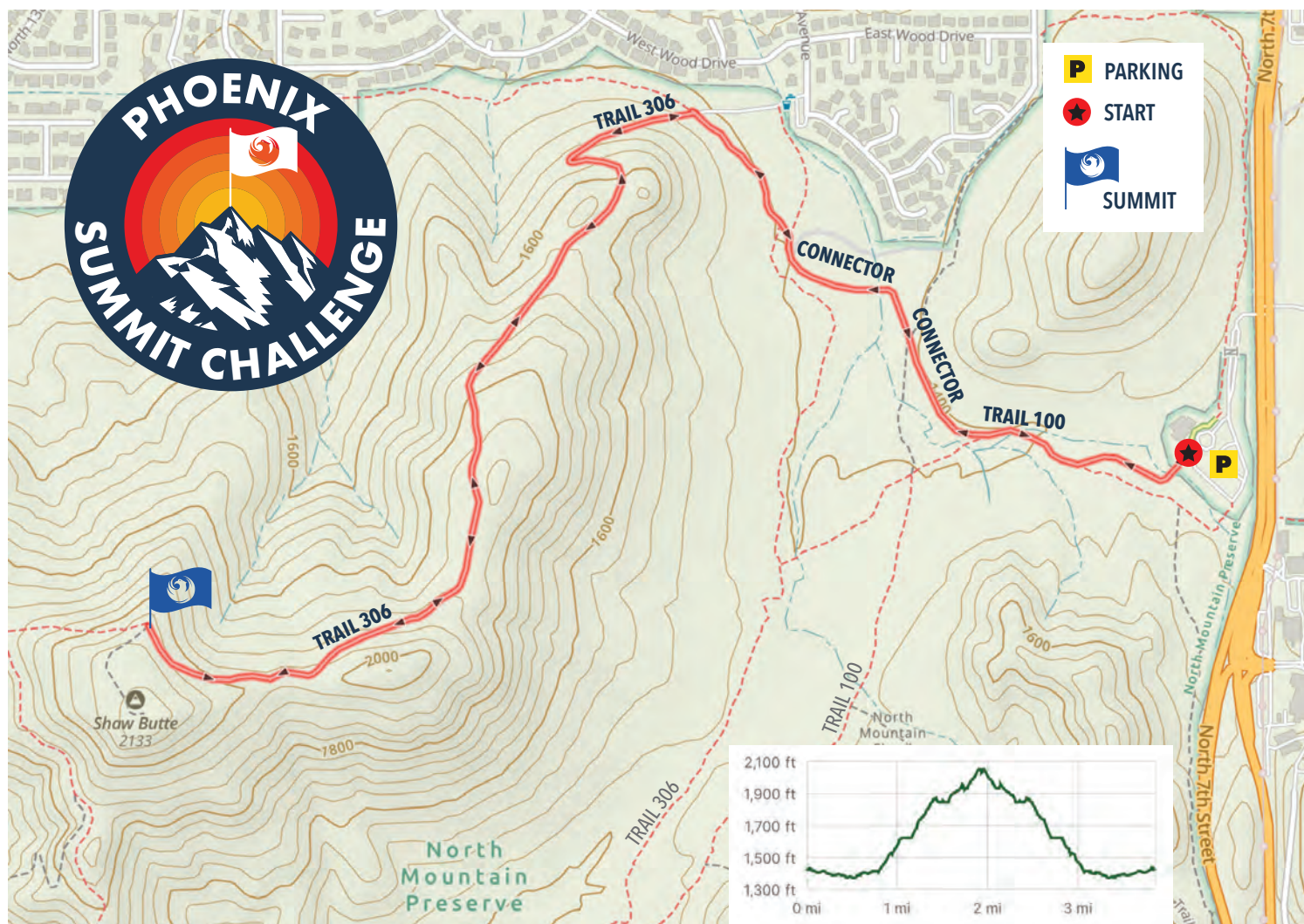
Google Maps
**North
Mountain
Visitor Center**

SHAW BUTTE SUMMIT 3.9 MILES | 800 FEET OF ELEVATION GAIN

HIKE DESCRIPTION

From North Mountain Visitor Center, hike west on Trail 100. At the junction of Trail 100 and the Connector trail hike northwest on the Connector trail to the intersection with Trail 306. Hike west then southwest up Trail 306, the Shaw Butte Summit trail. The summit is located at the junction of Trail 306 and the private service road to top (where the towers are located). Out and back hike.

TRAILHEAD SUPPORT PRESENT 4:00 AM - 4:00 PM





**ABILITY
360** 

ABILITY360 provides exceptional adaptive sports, recreation, aquatic, and fitness programs that promote the independence, health, and overall well being of people with disabilities and their family members.
ABILITY360.ORG

ALL ABILITIES

Summit Route Order



EVENT STARTS AT 7:00 AM | 10 HOURS

ALL ABILITIES START - APACHE WASH TRAILHEAD			MI	ELEV GAIN
1	Ocotillo to Apache Wash to Sidewinder Loop	Apache Wash Trailhead	2.0	200
2	HOA Trail	Deem Hills Recreation Area	1.5	75
3	Shaw Butte Summit	North Mountain Visitor Center	2.0	150
4	Holbert to Judith Tunnell Trails Loop	South Mountain Park/Preserve	1.8	130
TOTAL DISTANCE & ELEVATION GAIN			7.3	555

Mileage & Elevation Gain May Vary by GPS Tracking Tools



ALL ABILITIES



APACHE WASH TRAILHEAD

1600 E Sonoran Desert Drive, Phoenix, AZ 85085

E Sonoran Desert Drive is named E Dove Valley Road is West of the trailhead.

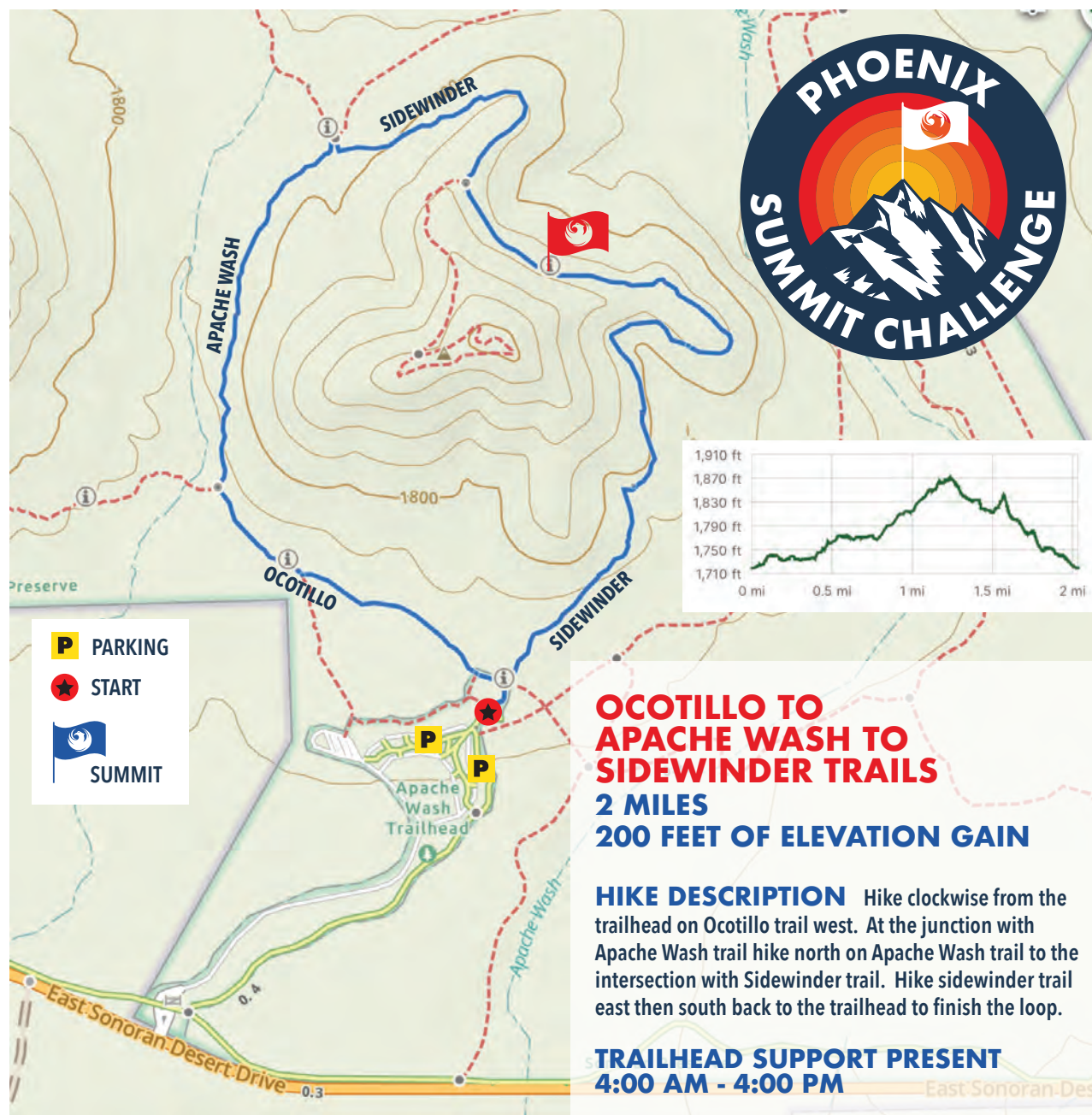


Apple Maps
Apache Wash
Trailhead



Google Maps
33°46'04.9"N
112°02'40.4"W

Ocotillo to Apache Wash to Sidewinder Trails



ALL ABILITIES

HOA Trail

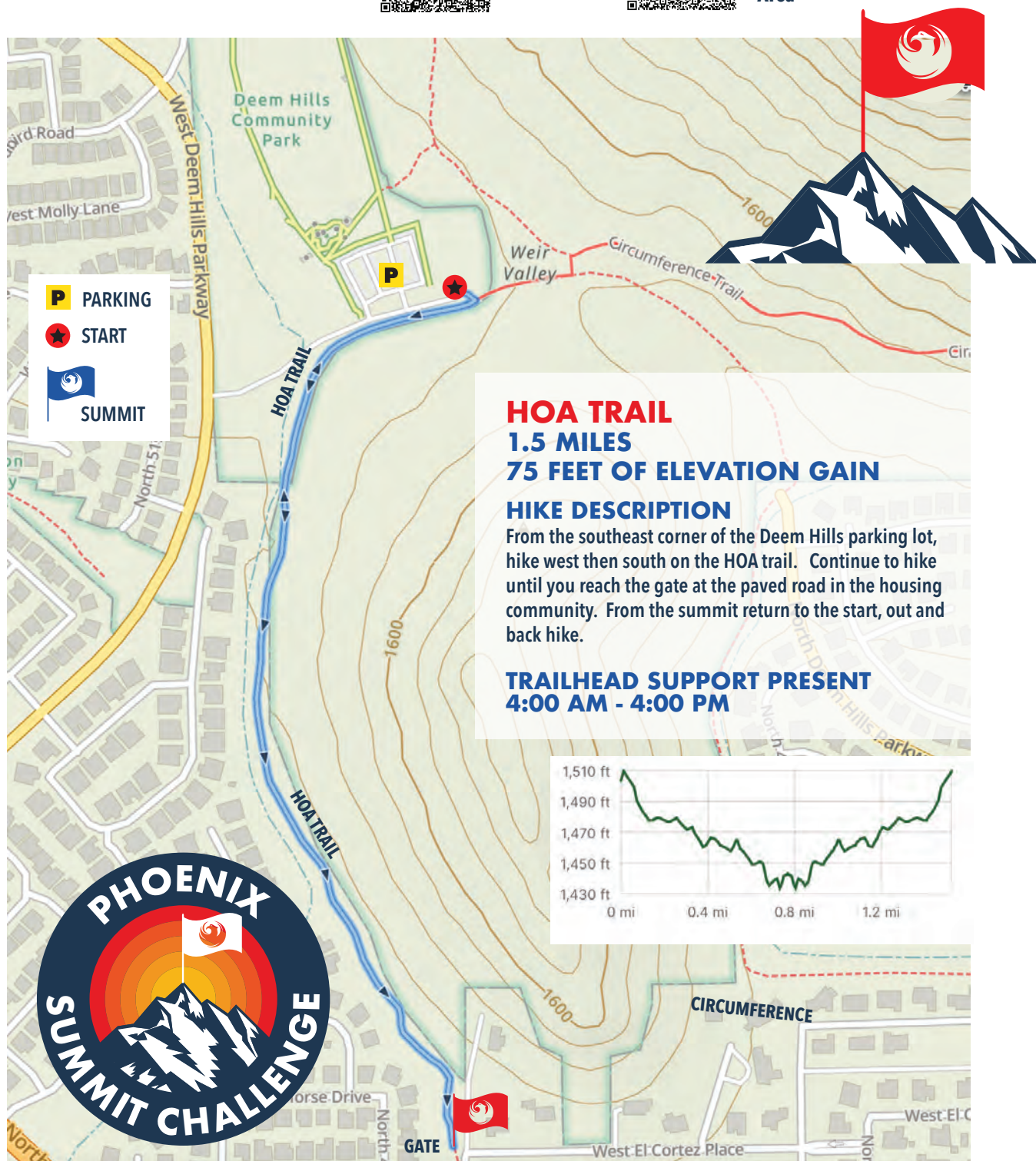
DEEM HILLS RECREATION AREA
5050 W Andrea Lane, Phoenix, AZ 85083



Apple Maps
**Deem Hills
Park**



Google Maps
**Deem Hills
Recreation
Area**



ALL ABILITIES

Shaw Butte Summit

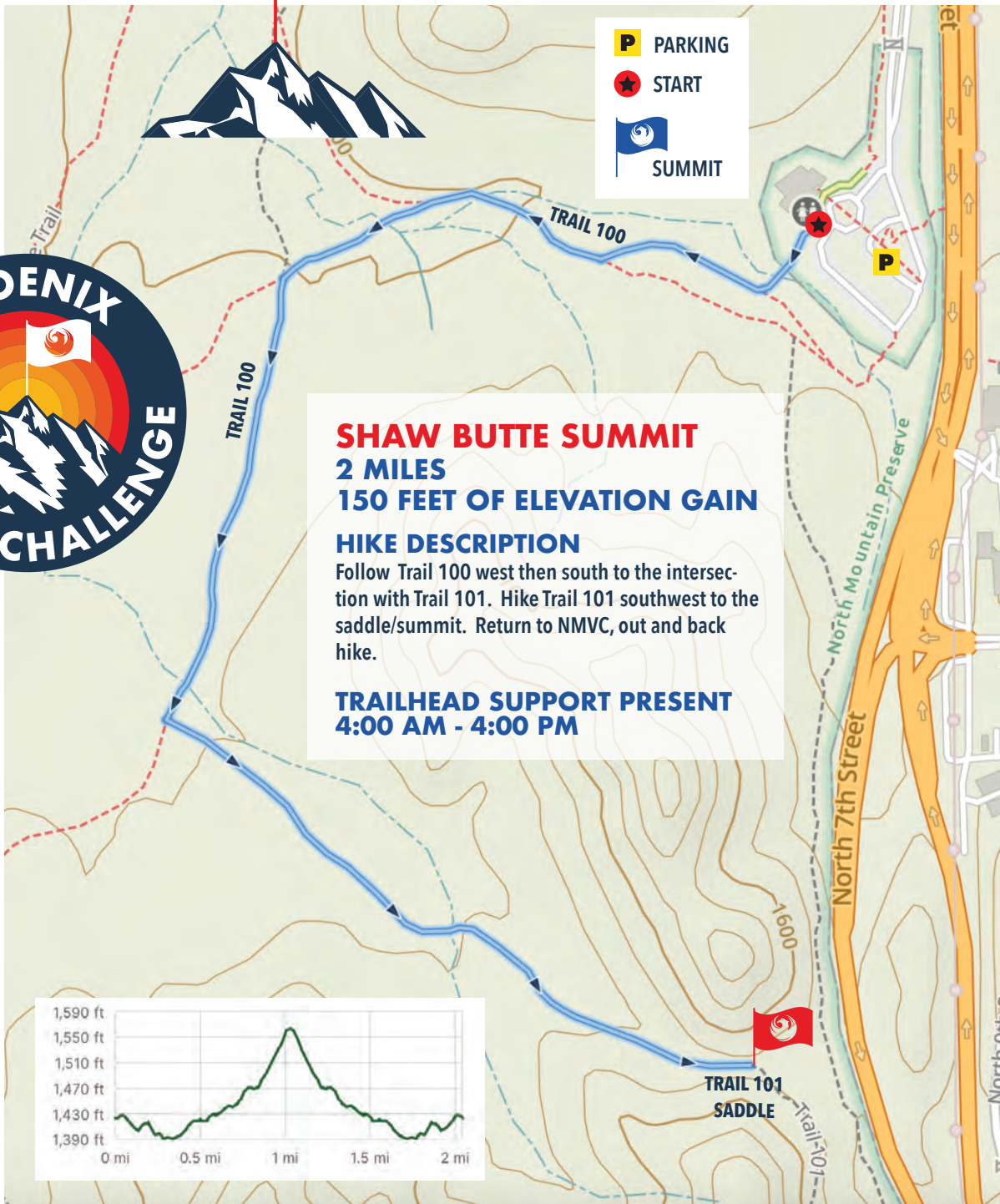
NORTH MOUNTAIN VISITOR CENTER
12950 N 7th Street, Phoenix, AZ 85022



Apple Maps
**North
Mountain
Visitor Center**



Google Maps
**North
Mountain
Visitor Center**



ALL ABILITIES

Holbert to Judith Tunnell Trails

SOUTH MOUNTAIN PARK/PRESERVE

10919 S Central Avenue, Phoenix, AZ 85042 (Main Entrance)

Turn left just after passing the entrance station onto S Phoenix S Mtn Park, parking for the Holbert Trailhead & South Mountain Activity Complex will be on the left (North) side of the road.



Apple Maps
**Holbert
Trailhead**



Google Maps
**Holbert
Trailhead**

HOLBERT TO JUDITH TUNNELL TRAILS 2 MILES | 150 FEET OF ELEVATION GAIN

HIKE DESCRIPTION

Start by Holbert Trailhead, located south of the South Mountain Activity Complex. Head west on Box Canyon trail to the intersection of Judith Tunnell Trail. After passing the second ramada and the bridge you will be at the Challenge loop. Complete the Challenge loop counterclockwise. After you have looped back to the bridge, continue to the intersection with Box Canyon trail. Stay on Box Canyon Trail to return to the Holbert Trailhead.

TRAILHEAD SUPPORT PRESENT 3:00 PM - 6:30 PM



No 1 | PLAN AHEAD & PREPARE



ARIZONA OFFICE OF TOURISM
APPRECIATE AZ
LEAVE NO TRACE PRINCIPLES

No 2 | STICK TO TRAILS



No 3 | TRASH YOUR TRASH



No 4 | LEAVE WHAT YOU FIND



No 5 | BE CAREFUL WITH FIRE



No 6 | RESPECT WILDLIFE



No 7 | SHARE THE OUTDOORS



LNT.ORG | **TOURISM.AZ.GOV/LEAVENOTRACE/**



Know Before You Go

PHOENIX SUMMIT CHALLENGE

SATURDAY, NOVEMBER 12TH

PHX7
5:00 AM

PHX5
6:00 AM

**ALL
ABILITIES**
7:00 AM

PHX4
8:00 AM

phoenix.gov/parks/trails/psc



Plan Ahead & Prepare - Check the forecast, prepare for all potential weather conditions & seek shelter when dangerous conditions arise!

HIKE | SUMMIT | REPEAT | CELEBRATE

UROCK FESTIVAL

**SOUTH MOUNTAIN ACTIVITY COMPLEX
12:30 PM - 6:30 PM**



GO DIGITAL!
CAPTURE YOUR
SUMMIT SUCCESS -
TAKE A PHOTO WITH
THE PHX FLAG AT
EACH SUMMIT



@PHXPARKS

#PSC2022

**JOIN HIKERS, FAMILY AND FRIENDS
AT THE UROCK FESTIVAL TO
CELEBRATE ACCOMPLISHMENTS AND
SHARE SUMMIT TRAIL STORIES
EVERYONE IS WELCOME TO ATTEND**

**SUPPORTED BY LOCAL
FOOD TRUCKS & BREWERIES**



**Participant registration fees include
one dinner and one beer token (21+).**

Hikers, guests, and volunteers may purchase food or beer tokens at the **Bag Pick-Up & Expo** or on the day of the event. Consider purchasing any extra tokens in advance as supplies on the day of the event may be limited.

Vegetarian and gluten free meals will be available.

All individuals must present a valid driver license at the wristband tent as proof they are of legal drinking age (21+) before visiting the beer vendors.

Event Info



BAG PICK-UP & EXPO

SATURDAY, NOV. 5
10 AM - 2 PM



Longview Community Center
4040 N 14th Street, Phoenix, AZ 85014

EVENT PARTICIPANTS MUST ATTEND

Activate Safety Wristband Tracker

Noncompetitive Event / Hiker Times Not Provided

Meet PSC Sponsors & Park Rangers

Pick Up Hiker SWAG

SATURDAY NOV. 12

Hit the Road



TRANSPORTATION BETWEEN SUMMIT TRAILS IS NOT PROVIDED

PARKING IS LIMITED

Please carpool when possible.



FIND A DESIGNATED DRIVER

Drivers are encourage to wait away from trailhead parking. PSC hikers may call or text the driver as hikers finish the trail. **Designated drivers may pick up a parking pass for their window at the PSC 2022 Bag Pick-Up & Expo.**

PLAN YOUR DRIVING ROUTE

Check ADOT 511 for road closures.

THANK YOU to the participants, park rangers, City of Phoenix staff, volunteers, sponsors, and community members who help to conserve, protect, and maintain trails and outdoor recreation areas. To become a donor, sponsor, or volunteer email psc@phoenix.gov.



City of Phoenix

PARKS AND RECREATION DEPARTMENT

Building healthy communities through parks, programs, and partnerships

Phoenix Summit Challenge Passport

PHOENIX.GOV/PARKS/TRAILS/PSC



HIKERS GUIDE TO PSC SUCCESS



TRAIL MAPS
ROUTES
DISTANCE
ELEVATION



Check It Out Online

**SAVE THE MAPS
TO YOUR PHONE**



**LEAVE
NO TRACE**



HIKE DESCRIPTIONS

TRAILHEAD ADDRESSES

**HOURS SUPPORT STAFF WILL
BE AVAILABLE AT TRAILHEADS**



Plan Ahead & Prepare

HIKE SUMMIT TRAILS IN THE DESIGNATED ORDER

The starting trailhead and summit trail order is designated at registration for hiker safety, and to manage the availability of parking and number of hikers on the trail.

DESERT VISTA & PIESTEWA TRAILHEAD CLOSURES

Trails will remain open to the public during the event, however, the public is encouraged to use alternate trails. Desert Vista & Piestewa Peak trailheads will be closed on the day of the event to allow Park Rangers to safety in areas with limited parking.

RESTROOMS & WATER

PSC trails will have permanent or portable restrooms and drinking water available on the day of the event.

LEAVE PETS AT HOME

Dogs or pets are NOT allowed to hike with PSC participants. The increased number of hikers may create an unsafe or stressful environment for pets. Thanks for keeping pets safe at home!

SUMMIT STAMPS & CARDS DISCONTINUED

Share your success! Take photos with the PSC flag to capture your summits then post your pics to social media. **#PSC2022**

PSC SUPPORTS PHOENIX MOUNTAIN TRAILS

Proceeds from PSC2022 support the stewardship of Phoenix parks and preserves, protecting over **41,000 acres and 200+ miles of recreational trails.**

REGISTRATION IS NOT REFUNDABLE OR TRANSFERABLE



HAPPY TRAILS!

On behalf of all our partners, we hope you have a safe and successful summit challenge!



City of Phoenix

PARKS AND RECREATION DEPARTMENT



TRUE NORTH
— CHIROPRACTIC —



ABILITY360

